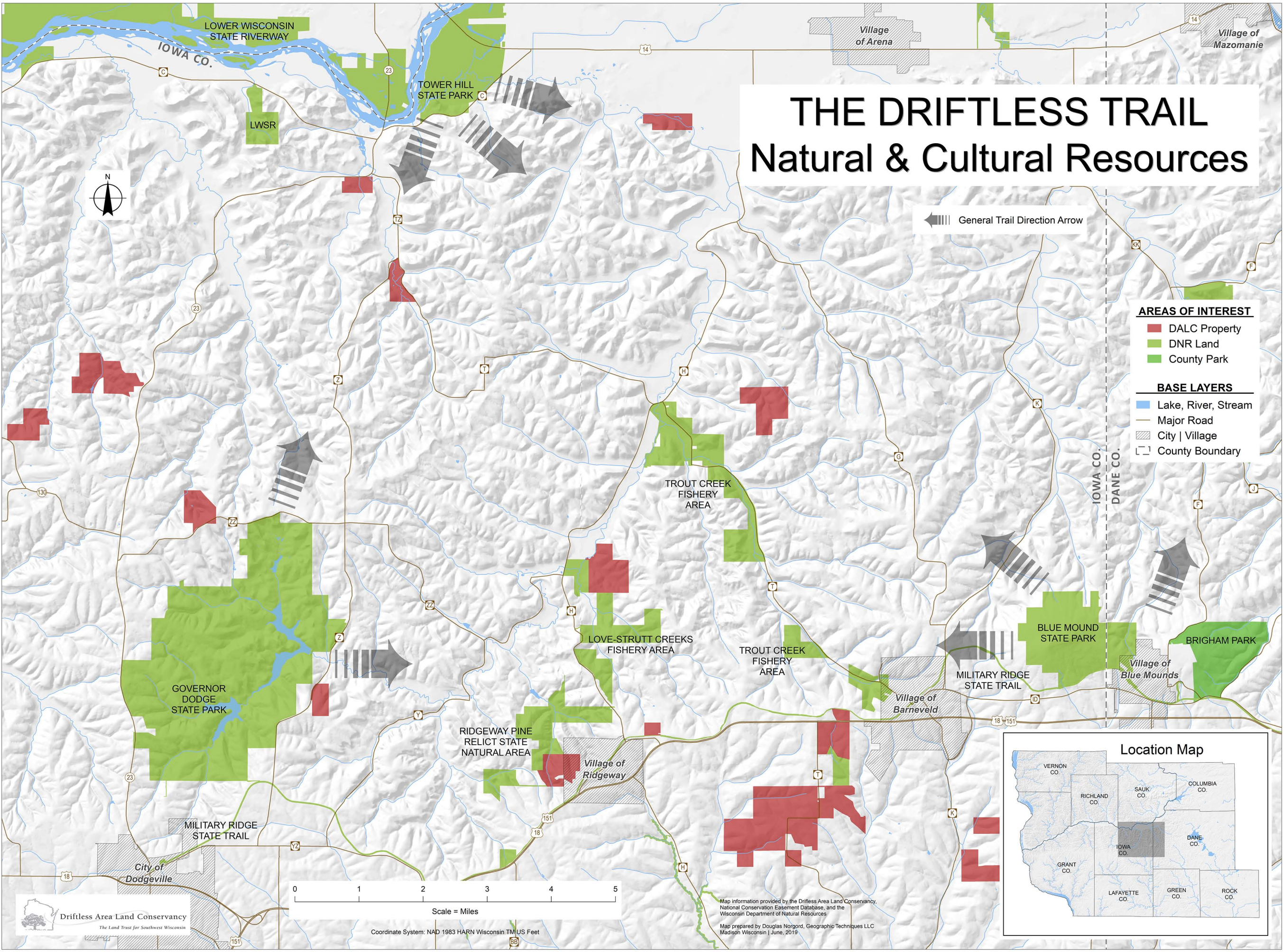


# THE DRIFTLESS TRAIL

## Natural & Cultural Resources



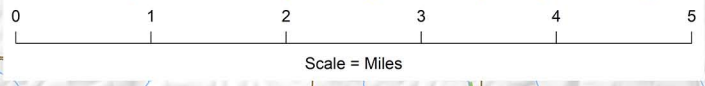
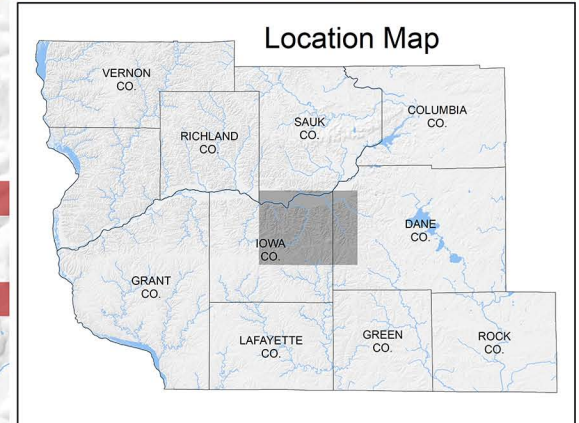
**AREAS OF INTEREST**

- DALC Property
- DNR Land
- County Park

**BASE LAYERS**

- Lake, River, Stream
- Major Road
- City | Village
- County Boundary

General Trail Direction Arrow



Coordinate System: NAD 1983 HARN Wisconsin TM US Feet

Map information provided by the Driftless Area Land Conservancy, National Conservation Easement Database, and the Wisconsin Department of Natural Resources  
 Map prepared by Douglas Norgard, Geographic Techniques LLC  
 Madison Wisconsin | June, 2019

**Driftless Area Land Conservancy**  
 The Land Trust for Southwest Wisconsin